

**Eligible Locations Adjustment Process (ELAP) Module:**  
User Guide  
Release 1.1 Participant Data Upload

# TABLE OF CONTENTS

---

## Contents

<b>General Information and System Requirements .....</b>	<b>4</b>
<i>Participant Manage Uploads .....</i>	<i>5</i>
Uploaded Files .....	8
Certify Information in All Files .....	9
.....	10
Location Data Upload Template .....	11
<i>Data Error Codes .....</i>	<i>14</i>
Data Error Codes for Location Data File .....	14
<i>External Advanced Validations Data Issue Codes .....</i>	<i>25</i>

**FCC NOTICE REQUIRED BY THE PAPERWORK REDUCTION ACT**

Estimate for work required is pending. If you have any comments on this estimate, or on how we can improve the collection and reduce the burden it causes you, please write the Federal Communications Commission, AMD-PER, Paperwork Reduction Project (3060-1251), Washington, DC 20554. We will also accept your comments via the Internet if you send them to [pra@fcc.gov](mailto:pra@fcc.gov). Please DO NOT SEND ANY ACCESS REQUESTS OR SUBMIT ANY DATA REQUIRED BY THIS COLLECTION TO THIS ADDRESS. You are not required to respond to a collection of information sponsored by the Federal government, and the government may not conduct or sponsor this collection, unless it displays a currently valid OMB control number or if we fail to provide you with this notice. This collection has been assigned an OMB control number of 3060-1251.

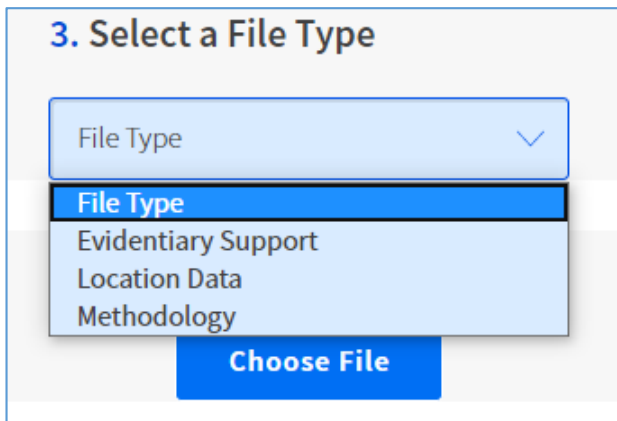
**THE FOREGOING NOTICE IS REQUIRED BY THE PAPERWORK REDUCTION ACT OF 1995, P.L. 104-13, OCTOBER 1, 1995, 44 U.S.C. 3507**

## General Information and System Requirements

Requirement	Description
Internet Browsers and Versions Supported	<ul style="list-style-type: none"><li>• Internet Explorer version 11</li><li>• Safari version 10 and above</li><li>• Edge version 14 and above</li><li>• Chrome version 51 and above</li><li>• Firefox version 46 and above</li></ul>
User Access	Carrier general counsels (GCs) and Support Operations Officers (SPOs) will be granted access to this system through our e-file system. Additional user access will be granted by the GC or SPO of the company.
Concurrent Accounts	Each organization may have an unlimited number of users. After six months of no usage, however, USAC will deactivate the unused user account.
Session Timeout	Sessions will timeout after 25 minutes of inactivity. You will receive a warning modal five minutes prior to the expiration of your session.

## Participant Manage Uploads

Participants must access the Manage Uploads Page to upload Location and other file types. The page has three sections: 1) Upload Data, 2) Uploaded Files Table, and 3) Certify Data. In the first section, Upload Data, you must identify the state and study area (by study area code (SAC)) for which you are uploading data by using the “select” drop down menu. For each state and SAC for which you are uploading data, **you must provide at least one file of each type**. There are three file types that must be uploaded: Evidentiary Support, Location Data, and Methodology.



3. Select a File Type

File Type

File Type

Evidentiary Support

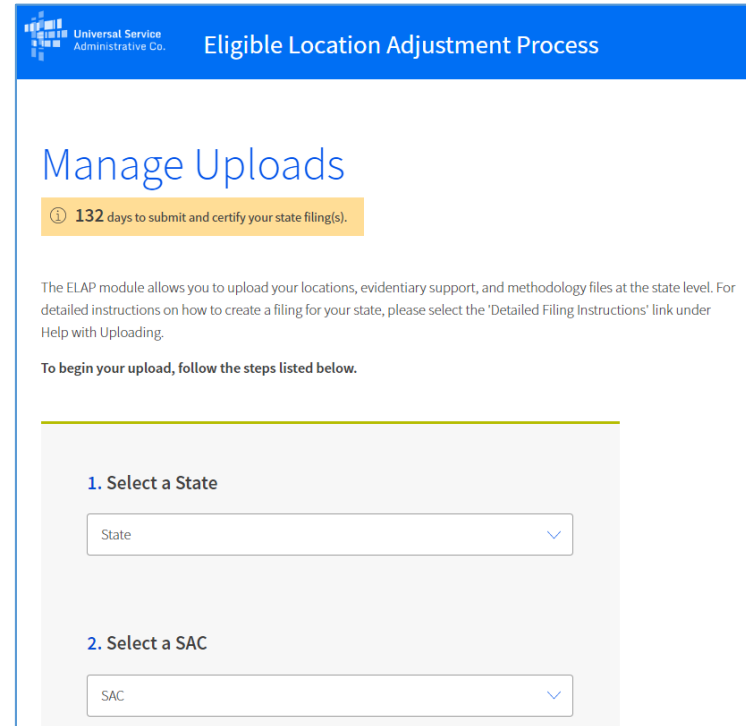
Location Data

Methodology

Choose File

You must use the Locations Data Upload Template, LocationsDataUploadTemplate.csv, to upload Locations Data. The Template is available for download in the ‘Help with Uploading’ section on the right side of the Manage Uploads page. The Location Data section of this guide provides definitions for the template fields and information on how to enter locations data, including formatting requirements.

The table below further describes the format and what each File Type must contain:



Universal Service Administrative Co. Eligible Location Adjustment Process

## Manage Uploads

132 days to submit and certify your state filing(s).

The ELAP module allows you to upload your locations, evidentiary support, and methodology files at the state level. For detailed instructions on how to create a filing for your state, please select the 'Detailed Filing Instructions' link under Help with Uploading.

To begin your upload, follow the steps listed below.

1. Select a State

State

2. Select a SAC

SAC

### Help with Uploading

[Detailed Filing Instructions](#) PDF

[Locations Data Upload Template](#) CSV

File Type (* = required)	Minimum Data Submission Requirement
Evidentiary	<ul style="list-style-type: none"> <li>File(s) contain evidentiary support for treating reported locations submitted in the Locations Data Upload Template as eligible locations, or show cause why supporting evidence is not needed or unavailable.</li> <li>Must be one of the following file types <b>MAX FILE SIZE is 30 MB / FILE</b> <ul style="list-style-type: none"> <li>.pdf</li> <li>.jpg</li> <li>.png</li> <li>.csv</li> </ul> </li> <li>Polygon Shapefile Formats ZIP folder accepted (.shp, .shx,.dbf,.prj,.sbn, .sbx, .cpg,.xml) <b>MAX is 1 GB / FOLDER</b></li> <li>Multiple files per SAC permitted</li> </ul>
Locations Data	<ul style="list-style-type: none"> <li>File contains information describing specific eligible locations using geographic data, including, among other data, geocoordinates and addresses (or reasonable alternatives), as specified in the LocationsDataUploadTemplate.csv.</li> <li>LocationsDataUploadTemplate.csv file is available in the 'Help with Uploading' section</li> <li>LocationsDataUploadTemplate.csv field definitions are found in the Detailed Filing Instructions</li> <li>As described in the Detailed Filing Instructions, Locations must be more than 36' apart from one another; if the Locations are closer than 36', the filer must explain why the reported coordinates should be treated as separate locations in the 'Location Distance Comment' field of the template. The field contains a drop-down list of possible reasons, e.g., 'Permanently Vacant', but also provides the capability of entering a specific description as "other."</li> <li>One LocationsDataUploadTemplate.csv file per SAC</li> </ul>

File Type (* = required)	Minimum Data Submission Requirement
Methodology	<ul style="list-style-type: none"><li>• Must be one of the following file types <b>MAX FILE SIZE is 30 MB / FILE</b><ul style="list-style-type: none"><li>○ .pdf</li><li>○ .jpg</li><li>○ .png</li><li>○ .csv</li></ul></li><li>• File must describe the carrier's methodology for identifying all locations within the SAC that qualify for universal service support.</li><li>• One file per SAC</li></ul>

## Uploaded Files

Once you have successfully uploaded a file you will see the file name appear in the Select a State table at the bottom of the page. You must upload one Locations file, one Methodology file and at least one Evidentiary file for each SAC.

Depending on the file size and server availability, your file may take several minutes or longer to complete processing. You do not have to stay logged into the system to wait for your file(s) to complete processing. Once the upload process is completed, you can return later to view the results. If your file takes longer than two hours to complete processing, please alert USAC using the e-mail address: [HUBBOperationsSupport@usac.org](mailto:HUBBOperationsSupport@usac.org).

Once your file(s) have completed processing you can see the overall validation results and download a detailed log of any data errors contained in the file. You can filter the table results by 'State,' by default the table displays all states for which you have uploaded data. The 'Locations|Errors' column shows the number of valid locations that were uploaded followed by the number of validation errors, if any, that were detected. If your file contains validation errors you can download a log of these errors by selecting the 'Download' link in the 'Actions' column on the far right of the table. Refer to the **Data Error Codes** section of this guide to troubleshoot locations data errors shown in the log.

All

Directions: There must be at least one (1) file for Locations, Methodology and Evidentiary Support to Certify a state package.

Displaying 1-6 of 6 files

State	SAC	File Name	File Type	Uploaded	Progress
IA	359146	ELAP Process Flow v4.pdf	Methodology	06/22/2020 01:45:25 PM	Completed
IA	359146	EmptyZipFolder.zip	Evidentiary Support	06/22/2020 01:44:28 PM	Completed
IA	359146	ContainingRequiredFilesOnly.zip	Evidentiary Support	06/22/2020 01:18:19 PM	Completed
IA	359146	359146 IA AMG Tech LocationsDataUploadTemplate.csv	Location Data	06/22/2020 11:59:02 AM	Completed
TX	449089	distanceTX80.csv	Location Data	06/19/2020 04:27:05 PM	Completed
NE	379035	distanceNE80K.csv	Location Data	06/15/2020 05:33:59 PM	Completed

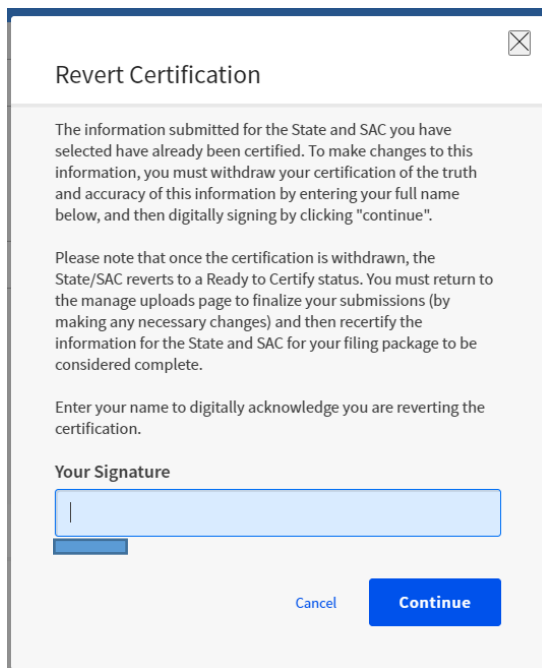
Locations   Errors	Actions
-	<a href="#">Download</a>   <a href="#">Delete</a>
-	<a href="#">Download</a>   <a href="#">Delete</a>
-	<a href="#">Download</a>   <a href="#">Delete</a>
4000	<a href="#">Download</a>   <a href="#">Delete</a>
80000   8 errors	<a href="#">Download</a>   <a href="#">Error Log</a>   <a href="#">Delete</a>
80000   20 errors	<a href="#">Download</a>   <a href="#">Error Log</a>   <a href="#">Delete</a>





Once you sign the certification, a new Certification Confirmation module will provide you with a confirmation number, the date of certification, and the name of the certifying party. You will have the option to print this confirmation, which we recommend.

If, after receiving a Certification Confirmation number, you want to delete or add new files, you must revert the certification and re-certify all of the files being submitted.



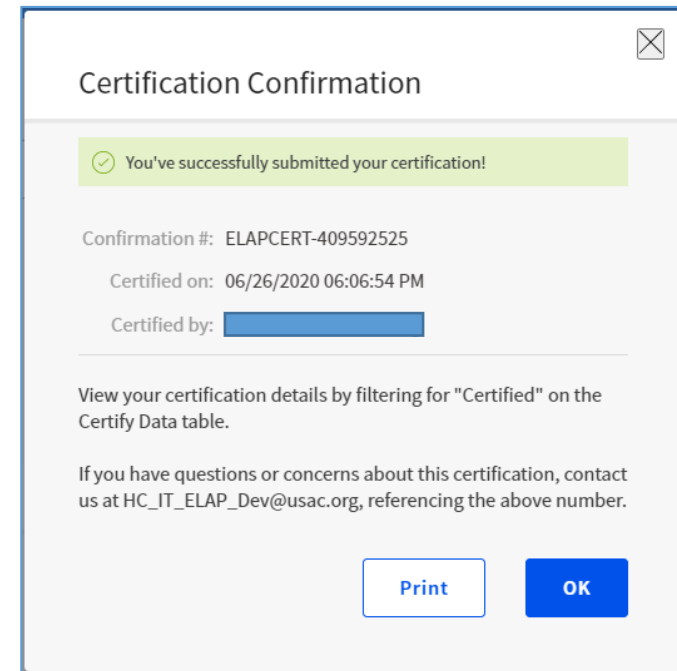
**Revert Certification**

The information submitted for the State and SAC you have selected have already been certified. To make changes to this information, you must withdraw your certification of the truth and accuracy of this information by entering your full name below, and then digitally signing by clicking "continue".

Please note that once the certification is withdrawn, the State/SAC reverts to a Ready to Certify status. You must return to the manage uploads page to finalize your submissions (by making any necessary changes) and then recertify the information for the State and SAC for your filing package to be considered complete.

Enter your name to digitally acknowledge you are reverting the certification.

**Your Signature**



**Certification Confirmation**

✓ You've successfully submitted your certification!

Confirmation #: ELAPCERT-409592525

Certified on: 06/26/2020 06:06:54 PM

Certified by:

View your certification details by filtering for "Certified" on the Certify Data table.

If you have questions or concerns about this certification, contact us at [HC\\_IT\\_ELAP\\_Dev@usac.org](mailto:HC_IT_ELAP_Dev@usac.org), referencing the above number.

## Location Datas Upload Template

The table below provides the specification for the **Locations Data Upload Template** CSV file.

Field (* = required)	Description	Data Type	Max Length	Example
Study Area Code*	Study Area Code of the location.	Integer	6	123456
Latitude*	Latitude of the location.	Float	NA	-12.123456
Longitude	Longitude of the location.	Float	NA	-123.123456
Location Distance Comment	Identifies why a location is within 36 feet of another location.	String	100	Locations are attached townhouses...
Address*	Number and street address of the location.	String	100	123 Elm Street
City*	City associated with the street address of the location.	String	50	Richmond
State*	The state or states for which the carrier is making a filing.	String	2	VA
Zip Code*	5-digit ZIP code associated with the street address of the location.	Integer	5	12345
# of Units*	The number units at that location if the location is a building with multiple units, such as an apartment or office building.	Integer	NA	123

Field	( * = required)	Description	Data Type	Max Length	Example								
GPS Method*		Identifies three primaryGPS method used to geo-locate reported location using preset map, as follows: <table><tr><th>Location_type_id</th><th>Description</th></tr><tr><td>1</td><td>Field Research</td></tr><tr><td>2</td><td>Computer-based geolocation</td></tr><tr><td>3</td><td>Automated address geolocation</td></tr></table>	Location_type_id	Description	1	Field Research	2	Computer-based geolocation	3	Automated address geolocation	Integer	NA	3 (Must be 1,2 or 3)
Location_type_id	Description												
1	Field Research												
2	Computer-based geolocation												
3	Automated address geolocation												
GPS Method as of date		Date that field research or underlying research for computer-based or automated address geolocation was last confirmed as accurate. Use MM/YYYY or MM/DD/YYYY format.	Date	NA	06/2020 or 06/01/2020								
Location Type*		Identifies reported location by type using preset map, as follows: <table><tr><th>Location_type_id</th><th>Description</th></tr><tr><td>1</td><td>Eligible</td></tr><tr><td>2</td><td>Prospective</td></tr><tr><td>3</td><td>Ineligible</td></tr></table>	Location_type_id	Description	1	Eligible	2	Prospective	3	Ineligible	Integer	NA	3 (Must be 1,2 or 3)
Location_type_id	Description												
1	Eligible												
2	Prospective												
3	Ineligible												

Field	( * = required)	Description	Data Type	Max Length	Example	
Ineligible Reason		Identifies reason why specified location is marked ineligible using preset map, as follows:	Integer	NA	3 Must be a number 1,2,3,4,5,6 or 7  If '7', then filer must explain in the 'Ineligible Reason Comment' field	
		Ineligible_reason_id				Description
		1				Empty Parcel/Under Development
		2				Group Quarters
		3				Permanently Vacant
		4				Community Anchor Institution
		5				Recreational, non-residential, structure
		6				Storage or Agricultural use
		7				Other
Ineligible Reason Comment		Description of reasons location was designated ineligible (to the exclusion of reason codes 1-6). Required only if Ineligible Reason Code selected is 7	String	100	The location is in the process of being condemned	
Issue_Code(s)		Codes describing errors found during validation of the location data file.	String	NA	NA	

## Data Error Codes

If submitted data fails validation, you may download the **Error Log** CSV file from the “Recently Uploaded Files” table on the **Manage Uploads** page. The table below provides a list of all file and data error codes generated by the system.

### Data Error Codes for Location Data File

Category	Code or Error Message	Description
File Error	File name contains one or many invalid characters. Please reference the USAC-provided Data Standards for file naming convention instructions.	<p><b>Applies to:</b> Location Data File</p> <p>File names cannot have the following invalid characters:</p> <ul style="list-style-type: none"> <li>• Left curly brace ("{"</li> <li>• Backslash ("\")</li> <li>• Non-printable ASCII characters (128–255 decimal characters)</li> <li>• Caret ("^")</li> <li>• Right curly brace ("}")</li> <li>• Percent character ("%")</li> <li>• Grave accent / back-tick ("`")</li> <li>• Right square bracket ("]")</li> <li>• Quotation marks</li> <li>• 'Greater Than' symbol ("&gt;")</li> <li>• Left square bracket ("["</li> <li>• Tilde ("~")</li> <li>• 'Less Than' symbol ("&lt;")</li> <li>• 'Pound' character ("#")</li> <li>• Vertical bar / pipe (" ")</li> </ul>
File Error	The uploaded file is not in CSV format. Please reference the USAC-provided template.	<p><b>Applies to:</b> Location Data File</p> <p>The uploaded file must be in CSV format.</p>

Category	Code or Error Message	Description
File Error	The uploaded file has an incorrect header row. Please reference the USAC-provided template.	<b>Applies to:</b> Location Data File  The uploaded file's first row (also known as the header row) must match the first row of the template. If it does not, then this error code is generated.
File Error	The uploaded file has no records. Please add records and try again.	<b>Applies to:</b> Location Data File  There must be a header row and at least one record. If there are not, then this error code is generated.
File Error	This application supports the upload file sizes equal to or less than 30 MB. The uploaded file exceeds this size. You must split-out your data into multiple files and re-upload them separately.	<b>Applies to:</b> Location Data File  The file size cannot be greater than 30 MB. If it is, then this error code is generated.
Data Error	DUPLICATE_LOCATION_IN_FILE	<b>Applies to:</b> : Location Data File  Each row must have at least one unique set of geo-coordinates (Latitude/Longitude) on a file level. For each row that does not, then this error code is generated.
Data Error	SAC_REQUIRED	<b>Applies to:</b> : Location Data File  The SAC field must be populated. If it is not, then this error code is generated.
Data Error	INVALID_SAC_FORMAT	<b>Applies to:</b> Location Data File  The SAC field must be populated with a six-digit integer. If it is not, then this error code is generated.

Category	Code or Error Message	Description
Data Error	LAT_REQUIRED	<b>Applies to:</b> Location Data File The Latitude field must be populated. If it is not, then this error code is generated.
Data Error	INVALID_LAT_FORMAT	<b>Applies to:</b> Location Data File The Latitude field must be populated with a numeral. If it is not, then this error code is generated.
Data Error	INVALID_LAT_DEGREE_RANGE	<b>Applies to:</b> Location Data File The Latitude value must fall between -90 & 90, inclusive.
Data Error	LAT_DECIMAL_MIN_5_DIGITS	<b>Applies to:</b> Location Data File The Latitude Field must be populated with a number that has at least five digits to the right of the decimal. If it does not, then this error code is generated.
Data Error	LAT_DECIMAL_MAX_6_DIGITS	<b>Applies to:</b> Location Data File The Latitude Field must be populated with a number that has no more than six digits to the right of the decimal. If it does, then this error code is generated.
Data Error	INVALID_LAT_LON_GEODISTANCE	<b>Applies to:</b> Location Data File For any locations that are not >36' from one another, the user must enter a comment in the 'Location Distance Comment' field. If the comment is not entered, then this error code is generated.



Category	Code or Error Message	Description
Data Error	LON_REQUIRED	<b>Applies to:</b> Location Data File The Longitude field must be populated. If it is not, then this error code is generated.
Data Error	INVALID_LON_FORMAT	<b>Applies to:</b> Location Data File The Longitude field must be populated with a numeral. If not, then this error code is generated.
Data Error	INVALID_LON_DEGREE_RANGE	<b>Applies to:</b> Location Data File The Longitude value must fall between -180 & 180, inclusive.
Data Error	LON_DECIMAL_MIN_5_DIGITS	<b>Applies to:</b> Location Data File The Longitude Field must be populated with a number that has at least five digits to the right of the decimal. If it does not, then this error code is generated.
Data Error	LON_DECIMAL_MAX_6_DIGITS	<b>Applies to:</b> Location Data File The Longitude Field must be populated with a number that has no more than six digits to the right of the decimal. If it does, then this error code is generated.
Data Error	LOC_DIST_COMMENT_LENGTH_INVALID	<b>Applies to:</b> Location Data File The Location Distance Comment Field cannot have more than 100 characters. If it does, then this error code is generated.
Data Error	ADDRESS_REQUIRED	<b>Applies to:</b> Location Data File The Address field must be populated. If it is not, then this error code is generated.

Category	Code or Error Message	Description
Data Error	INVALID_MIN_ADDRESS_LENGTH	<b>Applies to:</b> Location Data File The Address field must have at least six characters. If it does not, then this error code is generated.
Data Error	INVALID_ADDRESS_LENGTH	<b>Applies to:</b> Location Data File The Address field cannot have more than 100 characters. If it does, then this error code is generated.
Data Error	CITY_REQUIRED	<b>Applies to:</b> Location Data File The City field must be populated. If it is not, then this error code is generated.
Data Error	INVALID_CITY_LENGTH	<b>Applies to:</b> Location Data File The City field may not exceed 50 characters. If it does, then this error code is generated.
Data Error	STATE_REQUIRED	<b>Applies to:</b> Location Data File The State field must be populated. If it is not, then this error code is generated.
Data Error	INVALID_STATE	<b>Applies to:</b> Location Data File The State field must be populated with two alphabetic characters. If it is not, then this error code is generated.
Data Error	ZIP_CODE_REQUIRED	<b>Applies to:</b> Location Data File The Zip Code field must be populated. If it is not, this error code is generated.

Category	Code or Error Message	Description
Data Error	INVALID_ZIP_CODE	<b>Applies to:</b> Location Data File The Zip Code field must be populated with a five-digit integer. If it is not, this error code is generated.
Data Error	NUMBER_OF_UNITS_REQUIRED	<b>Applies to:</b> Location Data File The # of Units field must be populated. If it is not, this error code is generated.
Data Error	INVALID_NUMBER_OF_UNITS_FORMAT	<b>Applies to:</b> Location Data File The # of Units field must be populated with an integer. If it is not, this error code is generated.
Data Error	INVALID_NUMBER_OF_UNITS_RANGE	<b>Applies to:</b> Location Data File The # of Units field must be populated with a value not less than one. If it is not so populated, this error code is generated.
Data Error	GPS_METHOD_REQUIRED	<b>Applies to:</b> Location Data File The GPS Method field must be populated. If it is not, this error code is generated.
Data Error	INVALID_GPS_METHOD_FORMAT	<b>Applies to:</b> Location Data File The GPS Method field must be populated with an integer between 1 and 3. If it is not, this error code is generated.
Data Error	GPS_METHOD_DATE_REQUIRED	<b>Applies to:</b> Location Data File If the GPS Method field is populated with “2” (Desktop Geolocation using web-based maps and imagery), the ‘GPS method as of date’ field must be populated. If it is not, this error code is generated.

Category	Code or Error Message	Description
Data Error	INVALID_GPS_METHOD_DATE_FORMAT	<b>Applies to:</b> Location Data File  The GPS Method date must be populated in the exact MM/YYYY or MM/DD/YYYY format, hint: format column as text before entering value in this field. If it is not, this error code is generated.
Data Error	INVALID_GPS_METHOD_CALENDAR_DATE	<b>Applies to:</b> Location Data File  The GPS Method date must be populated with a valid calendar date. Example of invalid calendar date: 02/29/2019
Data Error	LOCATION_TYPE_REQUIRED	<b>Applies to:</b> Location Data File  The Location Type field must be populated. If it is not, this error code is generated.
Data Error	INVALID_LOCATION_TYPE_FORMAT	<b>Applies to:</b> Location Data File  The Location Type field must be an integer. If it is not, this error code is generated.
Data Error	INELIG_RSN_REQUIRED	<b>Applies to:</b> Location Data File  If the Location Type field is populated with “3” (ineligible), then the Ineligible Reason Code Field must be populated. If it is not, this error code is generated.
Data Error	INVALID_INELIG_RSN_FORMAT	<b>Applies to:</b> Location Data File  The Ineligible Reason Code Field must be an integer between 1-7. If it is not, this error code is generated.

Category	Code or Error Message	Description
Data Error	INELIG_RSN_NOT_APPLICABLE	<p><b>Applies to:</b> Location Data File</p> <p>If the Location Type field is 1 or 2 (eligible or prospective), then the Ineligible Reason Code field must not be populated. If it is, this error code is generated.</p>
Data Error	INELIG_RSN_COMMENT_REQUIRED	<p><b>Applies to:</b> Location Data File</p> <p>If the Ineligible Reason Code field is 7 (other), then the Ineligible Reason Comment Field must be populated. If it is not, this error code is generated.</p> <p>No error code is generated if a valid Ineligible Reason Comment is provided when the Ineligible Reason Code is not 7.</p>
Data Error	INELIG_RSN_COMMENT_LENGTH_INVALID	<p><b>Applies to:</b> Location Data File</p> <p>The Ineligible Reason Comment Field must not contain more than 100 characters. If it does, this error code is generated.</p>
Advanced Validation Data Error	INVALID_SAC	<p><b>Applies to:</b> Location Data File</p> <p>The Study Area Code (SAC) Field must be populated with valid SAC listed within the HCLI. If it is not, this error code is generated.</p>
Advanced Validation Data Error	INVALID_SAC	<p><b>Applies to:</b> Location Data File</p> <p>The SAC Field must be populated from the 'Select a SAC' dropdown menu. If the submitted SAC does not match a value selected from the 'Select a SAC' dropdown, this error code is generated.</p>
Advanced Validation Data Error	USER_NOT_AUTHORIZED_FOR_SAC	<p><b>Applies to:</b> Location Data File</p> <p>The SAC that the user submits must be part of the user's entitlements. If it is not, then this error code is generated.</p>

Category	Code or Error Message	Description
Advanced Validation Data Error	DUPLICATE_LOCATION_SUBMITTED	<b>Applies to:</b> Location Data File  If the Latitude and/or Longitude fields are duplicated (at the fifth decimal place) in one or more rows, then this error code is generated.
Advanced Validation Data Error	INVALID_STATE	<b>Applies to:</b> Location Data File  The State Field must be populated with a value that matches both 1) the HCLI State value associated with the SAC (SAC HCLI State Value) and 2) the State selected on the 'Manage Uploads' page (State Input Value). If the state value fails to match either the SAC HCLI State Value or the State Input Value, then this error code is generated.
Advanced Validation Data Error	INVALID_GPS_METHOD	<b>Applies to:</b> Location Data File  The GPS Method Field must match an integer value from the hcelap.gps_method_master table. If it does not, then this error code is generated.
Advanced Validation Data Error	INVALID_GPS_METHOD_AS_OF_DATE	<b>Applies to:</b> Location Data File  If the GPS Method Field is populated with "2" (Desktop Geolocation), then the submitted 'GPS Method as of Date' Field must fall within the one-year period preceding the Month/Year of the ELAP system opening date. If the 'GPS Method as of Date' is outside of this time range, then this error code is generated.

Category	Code or Error Message	Description								
Advanced Validation Data Error	INVALID_LOCATION_TYPE	<p><b>Applies to:</b> Location Data File</p> <p>The Location Type field msut be populated with an integer between one and three (as per the hcelap.location_type_master table). If it does not, then this error code is generated</p> <table><tr><th>Location_type_id</th><th>Description</th></tr><tr><td>1</td><td>Eligible.</td></tr><tr><td>2</td><td>Prospective Location.</td></tr><tr><td>3</td><td>Ineligible.</td></tr></table>	Location_type_id	Description	1	Eligible.	2	Prospective Location.	3	Ineligible.
Location_type_id	Description									
1	Eligible.									
2	Prospective Location.									
3	Ineligible.									

Category	Code or Error Message	Description																
Advanced Validation Data Error	INVALID_INELIGIBLE_REASON	<p><b>Applies to:</b> Location Data File</p> <p>The Ineligible Location Reason Field must be populated with an integer between one to seven . If it is not, then this error code is generated.</p> <table><tr><th>Ineligible_reason_id</th><th>Description</th></tr><tr><td>1</td><td>Empty Parcel/Under Development.</td></tr><tr><td>2</td><td>Group Quarters.</td></tr><tr><td>3</td><td>Permanently Vacant.</td></tr><tr><td>4</td><td>Community Anchor Institution.</td></tr><tr><td>5</td><td>Recreational, non-residential, structure.</td></tr><tr><td>6</td><td>Storage or Agricultural use.</td></tr><tr><td>7</td><td>Other.</td></tr></table>	Ineligible_reason_id	Description	1	Empty Parcel/Under Development.	2	Group Quarters.	3	Permanently Vacant.	4	Community Anchor Institution.	5	Recreational, non-residential, structure.	6	Storage or Agricultural use.	7	Other.
Ineligible_reason_id	Description																	
1	Empty Parcel/Under Development.																	
2	Group Quarters.																	
3	Permanently Vacant.																	
4	Community Anchor Institution.																	
5	Recreational, non-residential, structure.																	
6	Storage or Agricultural use.																	
7	Other.																	



## External Advanced Validations Data Issue Codes

Category	Code or Error Message	Description
Issue Code	LAT_LONG_NON_US	<b>Applies to:</b> Location Data File The geocoordinates (as reported in the Latitude and Longitude Fields) for a location must fall within a United States census block. If they do not, then this error code is generated.
Issue Code	LOC_UNFUNDED_CB_CAFII_AUCTION	<b>Applies to:</b> Location Data File The geocoordinates (as reported in the Latitude and Longitude Fields) for a location must fall within an eligible CAF_II Auction census block for the SAC after applying a parameter-driven buffer. If they do not, then this error code is generated.
Issue Code	SYSTEM_ERROR	<b>Applies to:</b> Location Data File This error code is generated if the census block verification results in an exception.